



NEW INDIA AGENCIES

Office :

40/B-5, Vinayakar kovil Street, Kasthuripalayam,
Periyanaickenpalayam, S.R.K.V. (Post), Coimbatore - 641 020.

Factory :

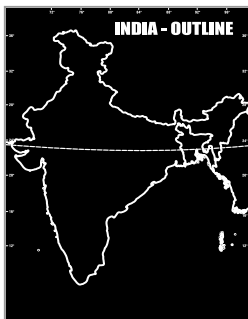

3/48, R.G.Nagar, Kasthuripalayam, Jothipuram,
Coimbatore - 641 020.

98422 62312, 96296 84269
94886 50860, 93605 60577

newindiaagencies2018@gmail.com

newindiaagencies.com

CBSE - SOCIAL SCIENCE



INDEX

Outline Maps

12th Standard

11th Standard

10th Standard

9th Standard

8th Standard

7th Standard

6th Standard

Class Room Talky

Map Storage Stand

PAGE

— 2

— 3

— 4

— 6

— 7

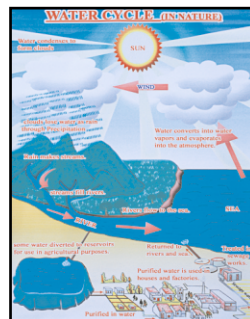


— 7

— 8

— 9

— 9

— 24



Rexine Size : 27x36 inch - Rs.250, 36x48 inch - Rs.350

MAP SIZE 70 x 100 Cms LAMINATED :- Rs.250/- Big Size (150 x 100) Rs. 400/- [ENGLISH & TAMIL]

POLITICAL MAP'S :

01. India
02. World
03. Tamil Nadu
04. Asia
05. Africa
06. Europe
07. Australia
08. South America
09. North America
10. South India
11. Antarctica
12. Andaman & Nicobar

PHYSICAL MAP'S :

13. India
14. World
15. Tamil Nadu
16. Asia
17. Africa
18. Europe
19. Australia
20. South America
21. North America
22. South India
23. Antarctica

GLOBE

- 12" inch Laminated Rs.950/-
- 8" inch Laminated Rs.650/-
- 6" inch Laminated Rs.450/-

OUTLINE MAP'S - (Rexine Size : 27x36 inch - Rs.230, 36x48 inch - Rs.350)

24. India Outline
25. India Political
26. India with Rivers
27. Old India

28. South India Outline
29. South India Political
30. South India Rivers

31. Australia Outline
32. Australia Political
33. Australia Rivers

34. Africa Outline
35. Africa Political
36. Africa Rivers

37. Tamil Nadu Outline
38. Tamil Nadu Political
39. Tamil Nadu Rivers

40. N. America Outline
41. N. America Political
42. N. America Rivers

43. Asia Outline
44. Asia Political
45. Asia Rivers

46. World Outline
47. World Political
48. World Rivers

49. S. America Outline
50. S. America Political
51. S. America Rivers

52. Europe Outline
53. Europe Political
54. Europe Rivers

Note :- Erasable Mini Outline Map's for Student's Practice Rs.15/-

★ GENERAL CHARTS

55. Tourist Maps (Folded in book form)
56. All State Maps
57. All District Maps
58. Survey Instruments

59. Survey of India Maps (9 Charts)
60. Life Sketch of Great Men (18 Charts)
61. Topographical Sheets
62. International Serious Maps (21 Maps)

12th - HISTORY & GEOGRAPHY

HISTORY

Indian History - Part I

63. Some important Mature Harappan sites
64. Areas of Early Harappan occupation
65. The Harappan Civilisation and West Asia
66. Areas of Late Harappan occupation
67. • Timeline 1 - Major Periods in Early Indian Archaeology
• Timeline 2 - Major Developments in Harappan Archaeology
68. Early states and their capitals
69. Distribution of Asokan inscriptions
70. Some important kingdoms and towns
71. • Timeline 1 - Major Political and Economic Developments
• Timeline 2 - Major Advances in Epigraphy
72. The Kuru Panchala region and neighbouring areas
73. • Timeline 1 - Major Textual Traditions
• Timeline 2 - Major Landmarks in the Study of the Mahabharata
74. Major Buddhist sites
75. • Timeline 1 - Major religious developments
• Timeline 2 - Landmarks in the Discovery and Preservation of Early Monuments and Sculpture

Indian History - Part II

76. Places visited by Ibn Battuta in Afghanistan, Sind and the Punjab Many of the place-names have been spelt as Ibn Battuta would have known them
77. Timeline - Some travellers who left accounts
78. Timeline - Some major religious teachers in the subcontinent
79. South India (fourteenth-eighteenth century)
80. • Timeline 1 - Major Political Developments
• Timeline 2 - Landmarks in the Discovery and Conservation of Vijayanagara

81. The expansion of the Mughal Empire
82. Timeline - Landmarks in the History of the Mughal Empire
83. Timeline - Some Major Mughal Chronicles and Memoirs

Indian History - Part III

84. Timeline - Colonialism and the Countryside
85. Territories under British control in 1857
86. The map shows the important centres of revolt and the lines of British attack against the rebels
87. Timeline - Rebels and the Raj
88. Timeline - Colonial Cities
89. Timeline - Mahatma Gandhi and the Nationalist Movement
90. Timeline - Understanding Partition
91. Timeline - Framing the Constitution

Politics in India Since Independence

92. India before and After Partition
93. India After Reorganisation Administrative Map 1961
94. Congress Dominance 1952 - 1967
95. Assembly Election Results - 1967
96. Lok Sabha Election Results - 1977
97. Central Governments Since - 1989
98. Splits and Mergers in Janata Party/Dal

Contemporary World Politics

99. Map showing the way Europe was divided into rival alliances during the Cold War
100. European Union Map
101. Map of UN Peacekeeping Operations
102. The United Nations System
103. India and its Neighbours

GEOGRAPHY

India People and Economy

104. • Reasons for male and female migration by last
• Residence with Duration (0-9 years)
India - 2001
105. India Distribution of Population - 2001
106. India Density of Population - 2001

107. India growth of Population (1991 - 2001)
108. India metropolitan cities - 2001
109. India Rice
110. India Wheat
111. India Cotton and Jute
112. India Sugarcane
113. India Tea and Coffee

- | | |
|--|--|
| 114. Basinwise Ground water Potential and Utilisation in India (Cubic Km/Year) | 135. Areas of Primitive Subsistence Agriculture |
| 115. India River Basins | 136. Areas of Intensive Subsistence Farming |
| 116. The Ganga and its Tributaries and Towns Located on them | 137. Areas of Extensive Commercial Grain Farming |
| 117. India Metallic Minerals (Ferrous) | 138. Areas of Mixed Farming |
| 118. India Minerals (Non-Ferrous) | 139. Areas of Dairy Farming |
| 119. India Conventional Energy Resources | 140. Classification of Industries |
| 120. India Oil Refineries | 141. Service Sector |
| 121. India Iron and Steel Plants | 142. Trans-Siberian Railway |
| 122. India Cotton Textile Industries | 143. Trans-Canadian Railway |
| 123. India Software Technology Parks | 144. Australian Trans-Continental Railway |
| 124. India Major Industrial Regions | 145. Major Sea Routes and Sea Ports |
| 125. Bharmaur Tribble Region | 146. Suez Canal |
| 126. Indira Gandhi Canal | 147. Tha Panama Canal |
| 127. India Density of Roads - 2001 | 148. Rhine Waterway |
| 128. India Major Ports and Sea Routes | 149. Major Airports |
| 129. India Air Routes | 150. Major Regional Trade |

Fundamentals of Human Geography

- 130. World Density of Population - 2001
- 131. Population Doubling Time
- 132. Areas of Subsistence Gathering
- 133. Areas of Nomadic Herding
- 134. Areas of Commercial Livestock Rearing

Practical work in Geography - Part II

- 151. India Population - 2001
- 152. India Literacy Rate - 2001
- 153. Representation of Spatial Entities in Raster and Vector Data Formats
- 154. Buffer Operation

11th - HISTORY & GEOGRAPHY

HISTORY

Themes In World History

- | | |
|--|--|
| 155. • Africa
• The East African Rift Valley | 166. The Mongol Campaigns |
| 156. Fishing was also important as is evident from the discovery of fish bones at different sites | 167. Western Europe |
| 157. Artefacts are objects that are made by human beings. The term can refer to a wide range of things - tools, paintings, sculpture, engravings | 168. The Italian States |
| 158. The Punch Blade Technique | 169. Central America and the Caribbean Islands |
| 159. West Asia | 170. South America |
| 160. Mesopotamia: Mountains, Steppe, Desert, Irrigated Zone of the South | 171. Africa indicating regions from where slaves were captured |
| 161. The location of mari | 172. Iron and Coal manufacturing areas |
| 162. Europe and North Africa | 173. Cotton textile manufacturing areas |
| 163. West Asia | 174. The expansion of the USA |
| 164. The Islamic lands | 175. Australia |
| 165. The Mongol Empire | 176. East Asia |
| | 177. The Long March |

Indian Constitution at Work

- 178. States with the Second Chamber of Legislature
- 179. People's inputs
- 180. India in 1947
- 181. India - 2001

GEOGRAPHY

Fundamentals of Physical Geography

182. Geography and its relation with other subjects
183. Branches of geography based on systematic approach
184. Earthquake Shadow Zones
185. • The interior of the earth
 - Volcanic Landforms
186. Distribution of earthquakes and volcanoes
187. Sea floor spreading
188. Position of continents through geological past
189. Major and minor plates of the world
190. Movement of the Indian plate
191. Rock Cycle
192. Meander growth and cut-off loops and slip-off and undercut banks
193. Various karst features
194. A panoramic diagram of glacial landscape with various depositional landforms (adapted and modified from Spencer, 1962)
195. Various types of sand dunes Arrows indicate wind direction
196. • Summer Solstice
 - Heat budget of the earth
197. The distribution of surface air temperature in the month of January
198. The distribution of surface air temperature in the month of July
199. The range of temperature between January and July
200. Distribution of pressure (in millibars) - January
201. Distribution of pressure (in millibars) - July
202. • Simplified general circulation of the atmosphere
 - Land and sea breeze
203. Extra tropical cyclones
204. Vertical Section of the tropical cyclone (after Rama Sastry)
205. Hydrological cycle
206. Relief features of ocean floors
207. Spatial pattern of surface temperature ($^{\circ}\text{C}$) of the oceans
208. Surface salinity of the World's Oceans
209. • Motion of waves and water molecules
 - Relation between gravitational forces and tides
210. Major currents in the Pacific, Atlantic and Indian oceans
211. Structure and functions of ecosystems
212. Ecological 'hotspots' in the world

India - Physical Environment

213. India Administrative Divisions
214. Location of India in the Eastern World
215. India Physical
216. Western Himalayas
217. Eastern Himalayas
218. Major Rivers of India
219. Summer monsoon winds - Surface circulation
220. India - Normal dates of Onset of the Southwest monsoon
221. India - Mean Monthly Temperatures of the day in January
222. India - Pressure and Surface winds (January)
223. India - Mean Monthly Temperature of the day in July
224. India - Pressure and Surface winds (July)
225. India - Seasonal Rainfall (June - September)
226. India - Annual Rainfall
227. India - Variability of Annual Rainfall
228. India - Climatic Regions According to Koppen's Scheme
229. Natural Vegetation
230. India - Biosphere Reserves
231. Major Soil Types of India
232. India - Earthquake Hazard Zones
233. Tropical Cyclone Hazard Zones
234. Flood Hazard Zones
235. Drought Prone Areas

Practical Work in Geography

236. • Ptolemy's Map of the World
 - Round World surrounded by water as conceived in Mahabharata
237. Map showing Climatic Conditions of Nagpur District
238. Nagpur District : Distribution of Population
239. Location of Industries in Nagpur District
240. Cardinal and Intermediate Directions
241. Latitude, Longitude and Time
242. A comparison between the Parallels of Latitudes and the Meridians of Longitudes
243. Developable Surface
244. • Simple Conical Projection with one standard parallel
 - Cylindrical Equal Area Projection

- | | |
|---|--|
| <p>245. Straight lines are Laxodromes of Rhumb lines and Dotted Lines are great circles</p> <p>246. Reference Map of Topographical Sheets Published by Survey of India</p> <p>247. Conventional Signs and Symbols</p> <p>248. Gentle & Steep Slope</p> <p>249. Concave Slope</p> <p>250. Conical and Plateau Slope</p> <p>251. V and U Shaped Valley</p> <p>252. Gorge and Spur</p> <p>253. Cliff and Waterfall</p> <p>254. Types of Aerial Photographs</p> <p>255. Comparison between Vertical and Oblique Photographs</p> <p>256. Geometry of Vertical Photographs</p> <p>257. Difference between Maps and Aerial Photographs</p> <p>258. Stages in Remote Sensing Data Acquisition</p> <p>259. Electromagnetic Spectrum</p> <p>260. Orbit of Sun Synchronous (Left) and Geostationary (Right) Satellites</p> | <p>261. Whiskbroom & Pushbroom Scanners</p> <p>262. Table - Spatial, Spectral and Radiometric Resolution of Landsat, IRS and SPOT Sensors</p> <p>263. Table - Colour Signatures on Standard False Colour Composite of Earth Surface Features</p> <p>264. • Maximum and Minimum Thermometer</p> <p style="padding-left: 20px;">• Mercury Barometer</p> <p style="padding-left: 20px;">• Aneroid Barometer</p> <p>265. Wind Vane & Rain Gauge</p> <p>266. Meteorological Symbols (Approved by the International Meteorological Organisation, Warsaw 1935)</p> <p>267. Wind Speed and Common Effects</p> <p>268. Indian Weather Map (for the month of May)</p> <p>269. Indian Weather Map (for the month of January)</p> <p>270. India - Mean Pressure and Temperature (January)</p> <p>271. Mean Pressure and Temperature (July)</p> |
|---|--|

10th - HISTORY & GEOGRAPHY

HISTORY

Democratic Politics-II

272. Source : Montreal and Kingston, Handbook of Federal Countries : 2002, McGill-Queen's University Press, 2002
273. India in 1947
274. India Political 2006
275. Regional Parties in India (as on 6 January 2007)

India and the Contemporary World - II

276. • Italian states before Unification - 1858
- Italy after Unification
277. Europe after the Congress of Vienna - 1815

278. Unification of Germany (1866-71)
279. The Ho Chi Minh trail
280. Map of colonial Africa at the end of the nineteenth century
281. The trade routes that linked India to the world at the end of the seventeenth century
282. Location of large - scale industries in India 1931
283. The growth of London, a map showing its population in four different eras
284. Plan of principal streets in Paris built by Baron Haussmann between 1850 and 1870

GEOGRAPHY

Contemporary India II

285. Classification of resources
286. • General land use Categories 1960-61 & 2002-03
- India - Westelands in 2000
287. India - Major Soil Types
288. India - Major Rivers and Dams
289. India - Distribution of Rice
290. India - Distribution of Wheat
291. India - Important minerals

292. India - Conventional Energy Resources
293. India - Power Plants
294. India - Textile Industries
295. India - Iron and Steel Plants
296. India - Software Technology Parks
297. India - National Highways
298. India - Railways
299. India - Major Ports and International Airports

9th - HISTORY & GEOGRAPHY

HISTORY

Democratic Politics-I

- 300. Democratic Governments in 1900-1950
- 301. Democratic Governments in 1975
- 302. Democratic Governments in 2000
- 303. Gulbarga Lok Sabha Constituency and Karnataka
- 304. Fundamental Rights

India and the Contemporary World - 1

- 305. The spread of the Great Fear
- 306. The Political system under the Constitution of 1791
- 307. Reading political symbols
- 308. Europe in 1914
- 309. Germany after the Versailles Treaty
- 310. Expansion of Nazi power : Europe 1942

- 311. Most of Indonesia's forests are located in islands like Sumatra, Kalimantan and West Irian. However, Java is where the Dutch began their 'scientific forestry'. The islands, which is now famous for rice production, was once richly covered with teak.
- 312. Pastoralists in India
- 313. Pastoral communities in Africa
- 314. Threshing machines broken in different counties of England during the Captain Swing movement. Swing movement. (1830-32) Based on E.J. Hobsbawm and George Rude, Captain Swing.
- 315. Forests and grasslands in the USA before the westward expansion of white settlers.
- 316. The agricultural belts in the USA in 1920
- 317. The triangular trade

GEOGRAPHY

Contemporary India - I

- 318. India : Extent and Standard Meridian
- 319. India on International Highway of Trade and Commerce
- 320. India and Adjacent Countries
- 321. World : Plate Margins
- 322. The Himalayas
- 323. India Relief
- 324. • Water Divide
 - Drainage Patterns
 - Some Features Made by Rivers
- 325. India Major Rivers and Lakes
- 326. Atmospheric Conditions over the Indian Subcontinent in the Month of January and June
- 327. India Monsoons Advancing
- 328. India Retreating Monsoons

- 329. India : Seasonal Rainfall (June-September)
- 330. India : Annual Rainfall
- 331. Table
- 332. India Natural Vegetation
- 333. India some Wildlife Reserves
- 334. India Density of Population in India

Economics

- 335. Different crops
- 336. • Poverty Ratio in Selected Indian States, 1999-2000
 - Share of people living on \$1 a day, 1980-2001
 - Number of poor by region (\$1 per day) in millions

8th - HISTORY & GEOGRAPHY

HISTORY

Our Pasts - III - Part-1

- 337. Routes to India in the eighteenth century
- 338. Expansion of British territorial power in India
- 339. Location of some tribal groups in India
- 340. Some important centres of the Revolt in North India

Our Pasts - III - Part-2

- 341. Weaving centres : 1500-1750
- 342. Indian Provinces and Princely States before 14 August 1947
- 343. Indian States before 1 November 1956
- 344. Indian states in 1975

GEOGRAPHY

Resources and Development

- 345. Factors affecting soil formation
- 346. World : Distribution of Iron, Copper and Bauxite
- 347. World : Distribution of Mineral Oil and Coal
- 348. Conventional Sources of Energy
- 349. Hydel Power
- 350. Non-conventional Sources of Energy
- 351. Nuclear Energy
- 352. Geothermal Energy
- 353. Tidal Energy
- 354. World Distribution of Arable Land
- 355. • The farm system of an arable farm
 - Physical and human farm inputs
- 356. Locational factors for industries
- 357. World's Industrial Regions
- 358. From iron ore to steel in a blast furnace
- 359. World : Major Iron Ore Producing Areas
- 360. Location of iron and steel industry in Jamshedpur
- 361. World : Major cotton textile manufacturing regions
- 362. World : Differing rates of population growth

India and the World

- 363. Resource Types
- 364. Generating hydroelectricity
- 365. World : Major Iron and Steel producing regions
- 366. India : Selected industrial centres
- 367. World : Selected industrial centres
- 368. World : Major cotton textile manufacturing regions
- 369. India : Sex ratio - 2001
- 370. India : literacy - 2001
- 371. India : Population density - 2001
- 372. India : Seismicity Zones
- 373. India : Normal tracks of tropical cyclones
- 374. India : Drought prone areas
- 375. India : Flood prone areas
- 376. Energy conversion
- 377. People living on less than Rs.50 a day in 1998 (Millions)
- 378. United Nations at a glance
- 379. India's neighbouring countries
- 380. India's Neighbouring Countries at a Glance

7th - HISTORY & GEOGRAPHY

HISTORY

Our Pasts - II

- 381. Provinces of the Delhi Sultanate during Muhammad Tughluq's reign according to the Egyptian source Masalik al-Absar fi Mamalik al-Amsar of Shihabuddin Umari
- 382. Major kingdoms, seventh-twelfth centuries
- 383. The Chola kingdom and its neighbours
- 384. Selected Sultanate cities of Delhi, thirteenth-fourteenth centuries
- 385. Major cities captured by Shamsuddin Iltutmish
- 386. Alauddin Khalji's campaign into south India

- 387. Military campaigns under Akbar and Aurangzeb
- 388. Some important centres of trade and artisanal production in central and south India
- 389. Location of some of the major Indian tribes
- 390. Gondwana
- 391. Tribes of eastern India
- 392. Major bhakti saints and the regions associated with them
- 393. Regions discussed in this chapter
- 394. State formations in the eighteenth century
- 395. British territories in the mid-eighteenth century

GEOGRAPHY

Our Environment

- 396. • Interior of the Earth
 - Continental Crust and Oceanic Crust
- 397. Rock Cycle
- 398. • Volcano
 - Origin of an Earthquake
- 399. Layers of Atmosphere
- 400. Major Pressure Belts and Wind System
- 401. Types of Rainfall

- 402. World - Major Seas, Lakes and Rivers
- 403. Ocean Currents
- 404. Trans - Siberian Railway
- 405. World - Major Sea Ports and Airports
- 406. Amazon Basin in South America
- 407. Ganga-Brahmaputra Basin
- 408. The Prairies in North America
- 409. Veld in Africa
- 410. Sahara in Africa
- 411. Ladakh

6th - HISTORY & GEOGRAPHY

HISTORY

1. Our Pasts-1

- 412. Physical Map of the Subcontinent
- 413. Some Important Archaeological Sites
- 414. The Earliest Cities in the Subcontinent
- 415. Important Janapadas, Mahajanapadas and Cities

- 416. The Mauryan Empire, showing the principal cities and some of the places where inscriptions were found
- 417. Showing Important Cities and Kingdoms
- 418. Political Map of India

GEOGRAPHY

1. The Earth Our Habitat

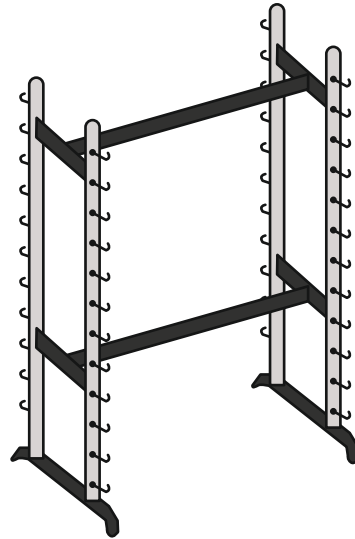
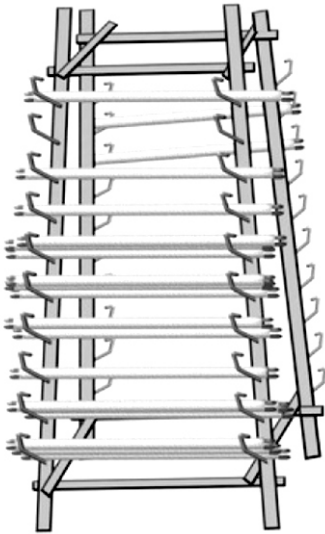
- 419. The Solar System
- 420. Human-made Satellite
- 421. • Latitude
 - Important Latitudes and Heat Zones
 - Longitudes
 - Grid
- 422. Time zones of the World
- 423. • Inclination of the Earth's axis and the orbital Plane
 - Day and Night on the Earth due to rotation
- 424. Revolution of the Earth and Seasons
- 425. Map of a village
- 426. • Cardinal Directions
 - A compass

- 427. Conventional Symbols
- 428. Sunderpur village and its surrounding areas
- 429. The World : Continents and Oceans
- 430. Isthmus and Strait
- 431. Layers of the Atmosphere
- 432. Comparative size of the continents
- 433. The Biosphere
- 434. Landforms
- 435. A Block Mountain
- 436. A volcanic Mountain
- 437. India and its neighbouring countries
- 438. India Political
- 439. India : Physical
- 440. What we get from forests

Classroom Talky *Speech with Reach*



Map Storage Stand



-
- Map Storage Stand Superior Quality With Provision Of 150 Maps.
 - Display excellent images of maps and relevant information about various places all over the world
 - Usage/ Application School, Colleges, Laboratory
 - We offer an excellent range of Map Storage Stand that finds wide uses in various schools, colleges, educational

CHARTS WILL BE PREPARED AND SUPPLIED AS PER THE REQUIREMENTS OF TEACHERS

Date :

Total Charts :

Amount :

Signature of the Principal